

COMUNE DI

SAN TOMASO AGORDINO



REGIONE
VENETO

PROVINCIA
DI BELLUNO

ELABORATO

7

Tavola 3 - Gradi di protezione

scala 1: 1.000



IL SINDACO

P.l. nr.1
base Catastale

IL PROGETTISTA
dott. urb. Mauro De Conz

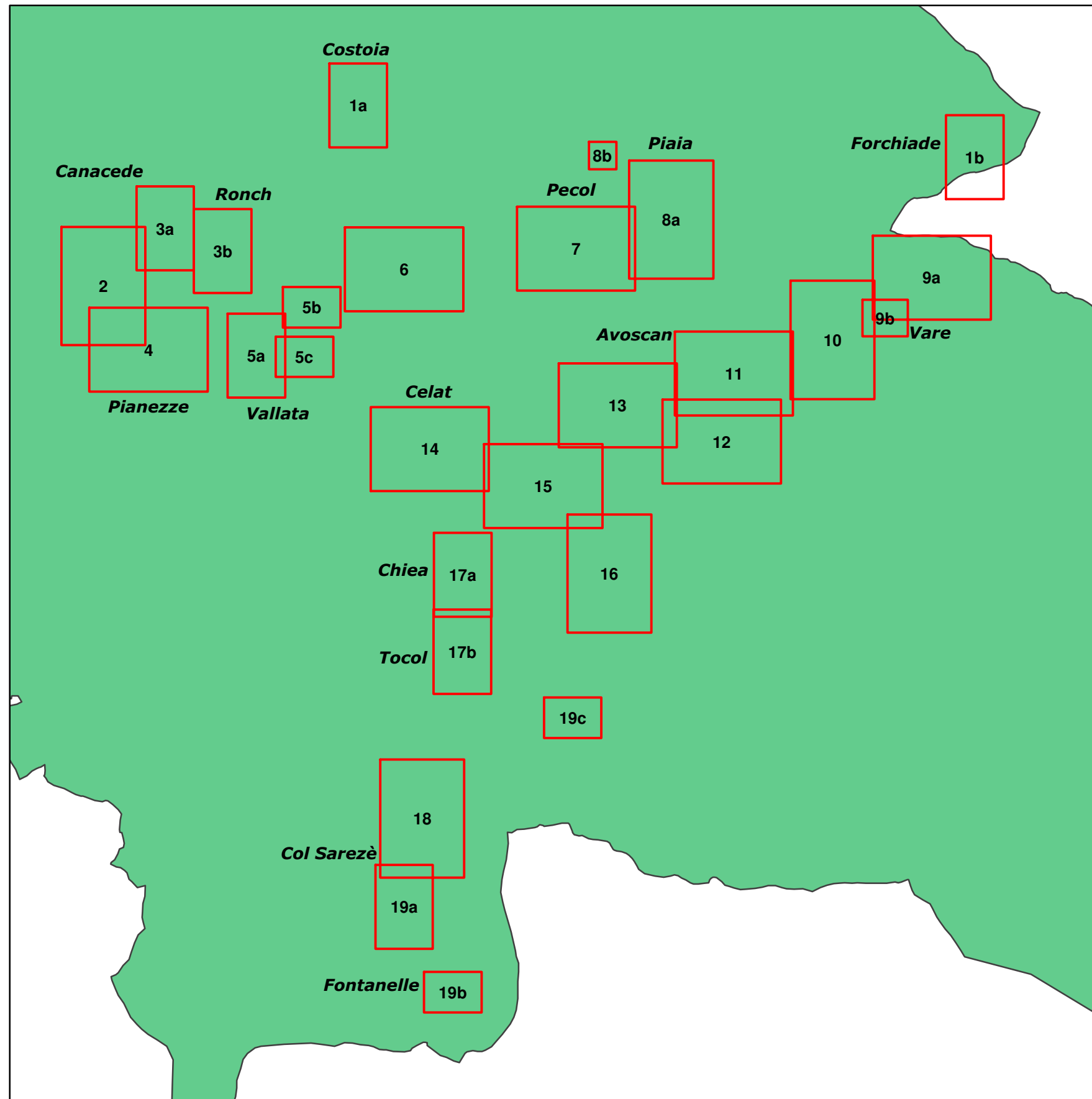
COPROGETTISTA
dott. urb. Vanessa Da Col

COORDINAMENTO
p.i. Mariagrazia Viel

Territoriale
Sostenibilità
**Plan
Work**
Ambientale
Progettazione®

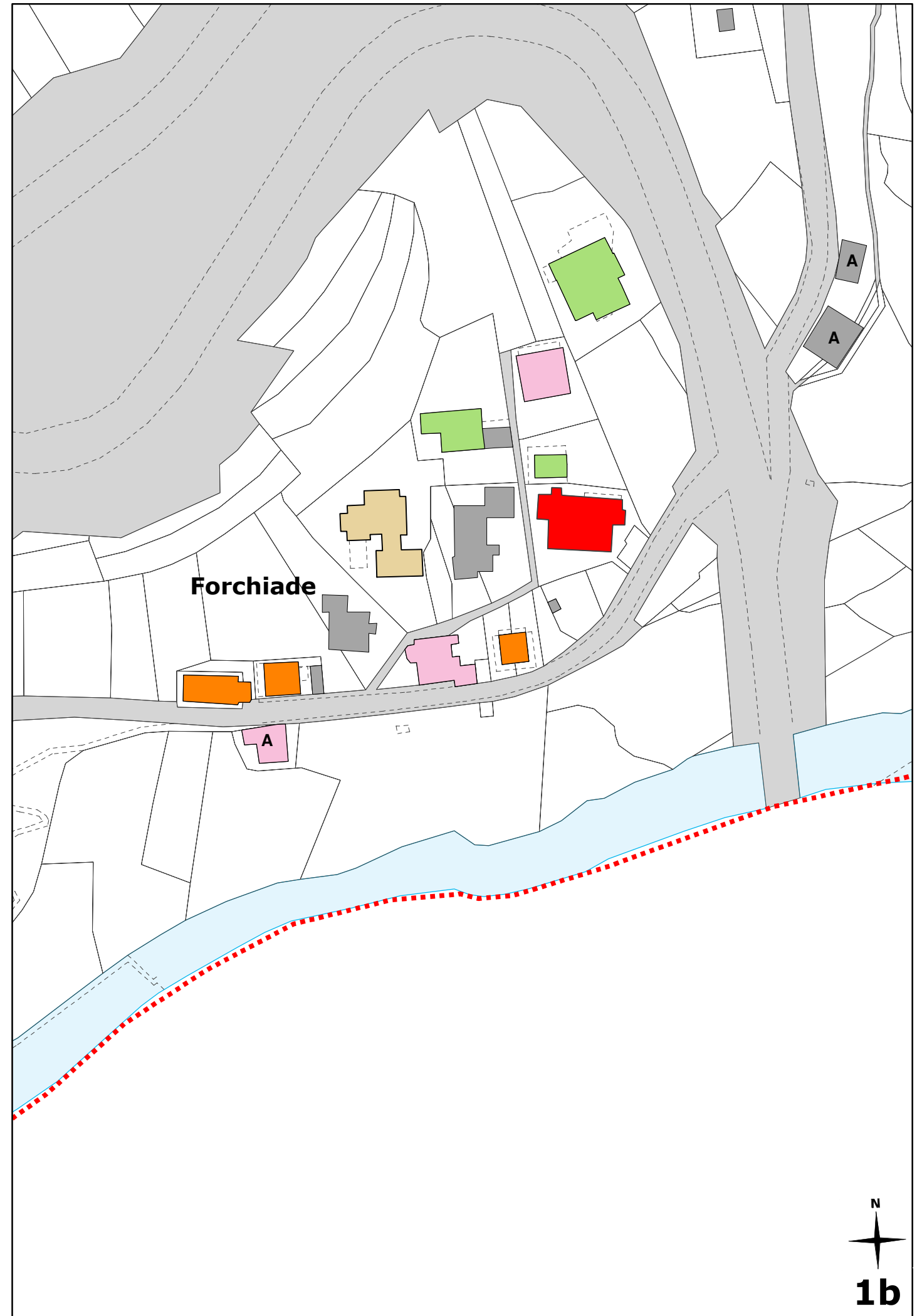
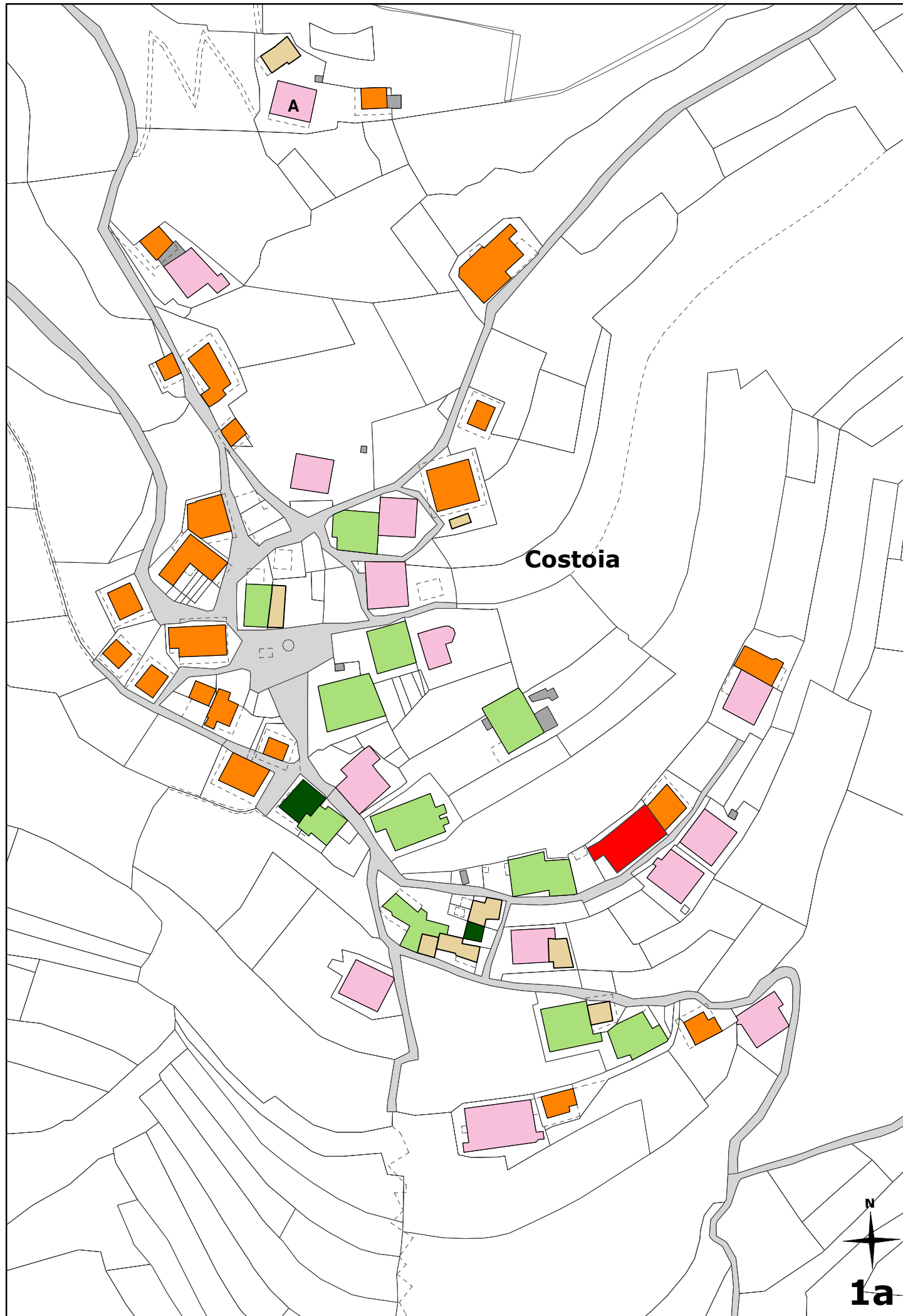
Luglio 2018

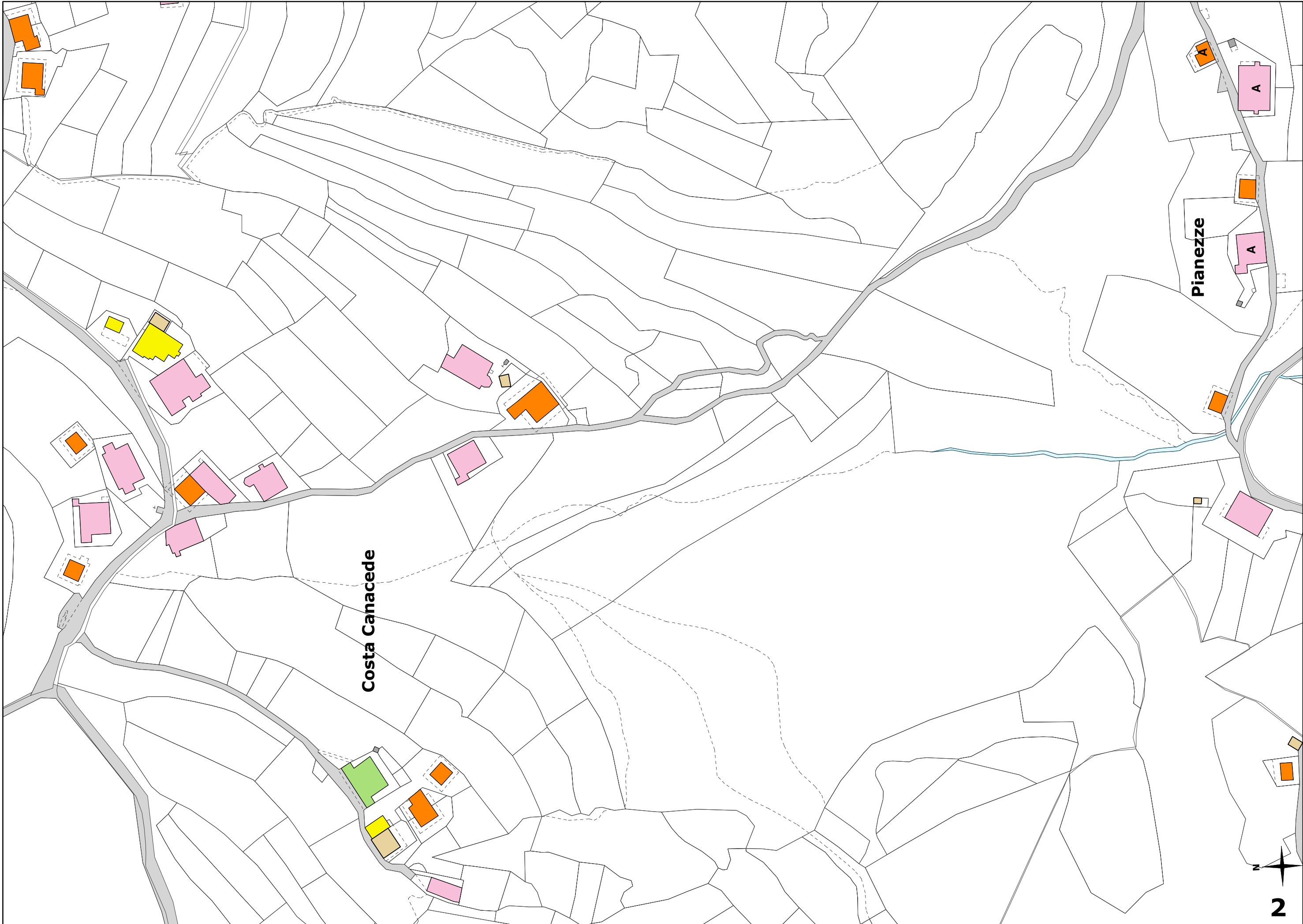
Inquadramento



Legenda

-  Confine comunale
- Interventi sull'esistente edificato art.18**
-  0 - Tutti gli interventi
 -  1 - Restauro filologico
 -  2 - Risanamento conservativo
 -  3 - Restauro propositivo
 -  4 - Ristrutturazione parziale
 -  6 - Ristrutturazione globale
 -  7 - Demolizione e ricostruzione
 -  8 - Demolizione senza ricostruzione
- A Aumento di volume
- Altri elementi catastali**
-  Particelle
 -  Viabilità
 -  Idrografia
 -  Edifici

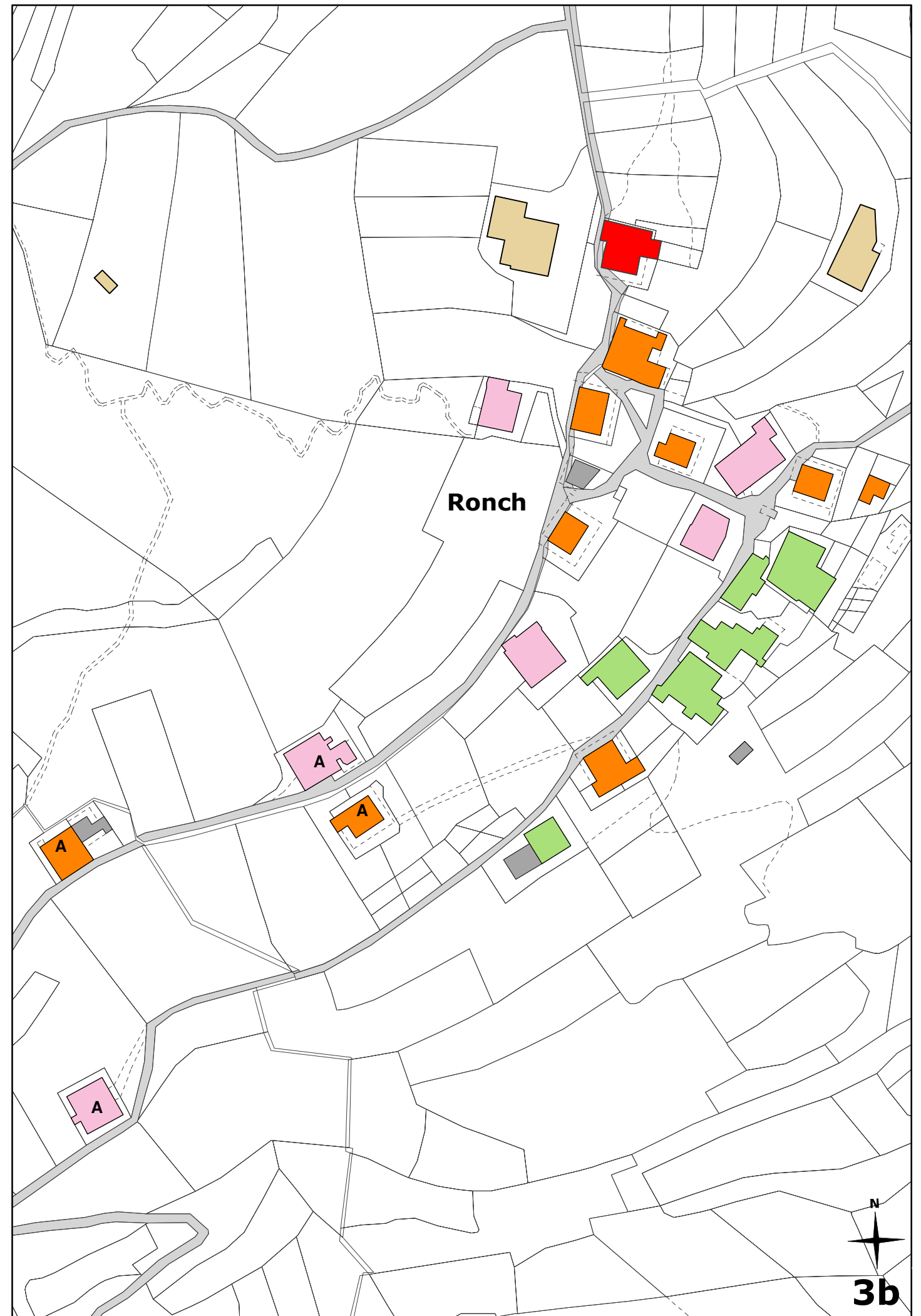
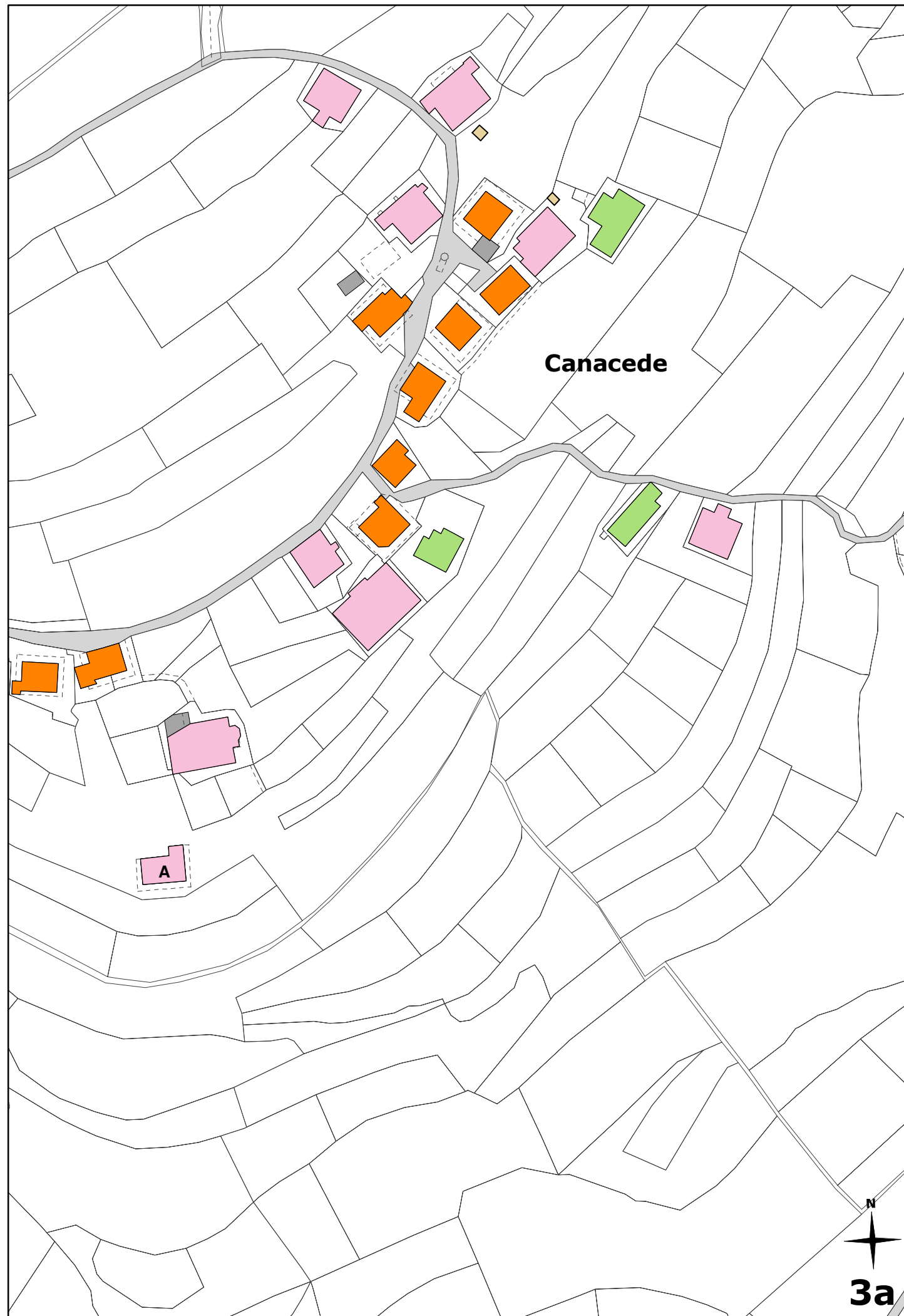


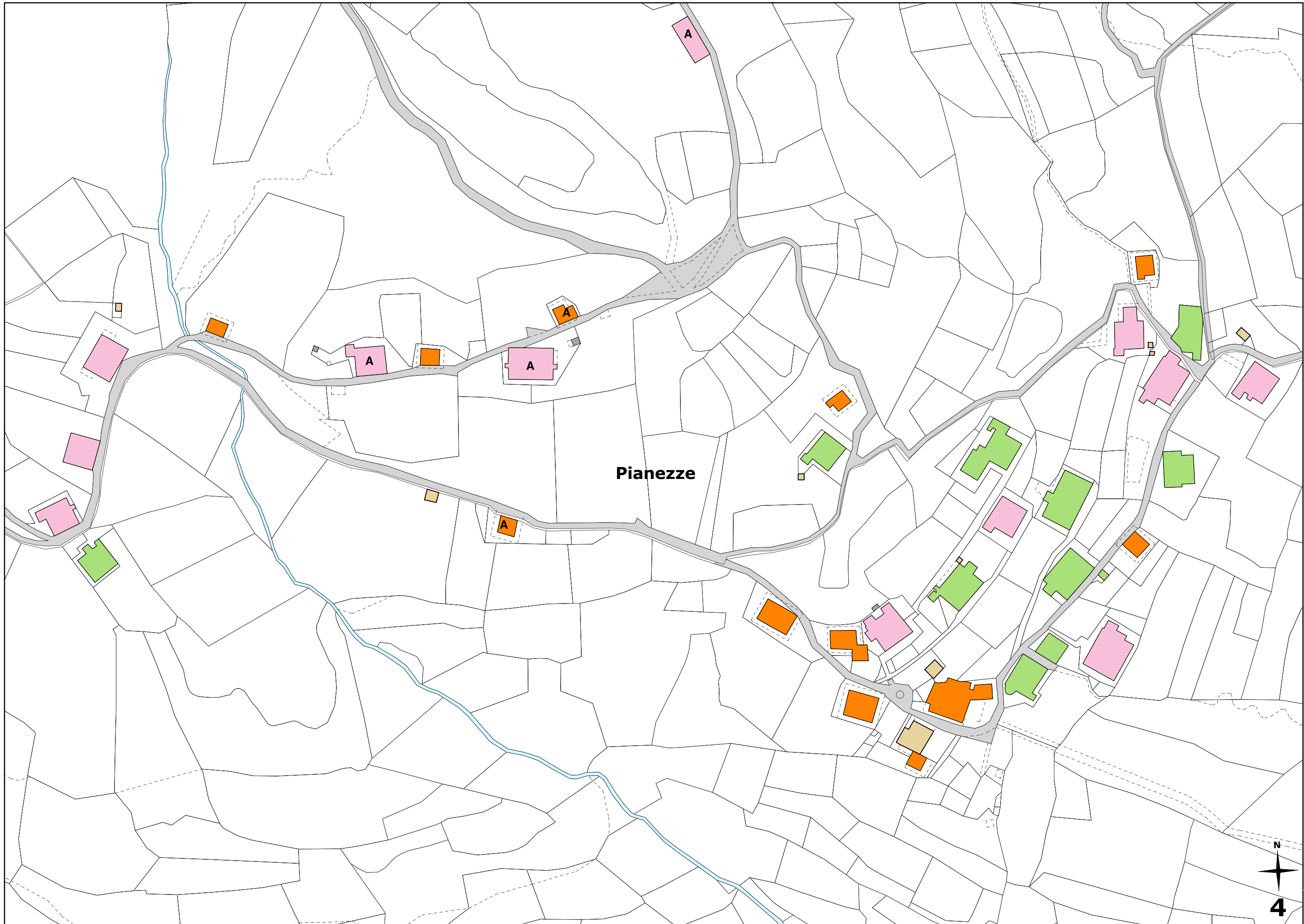


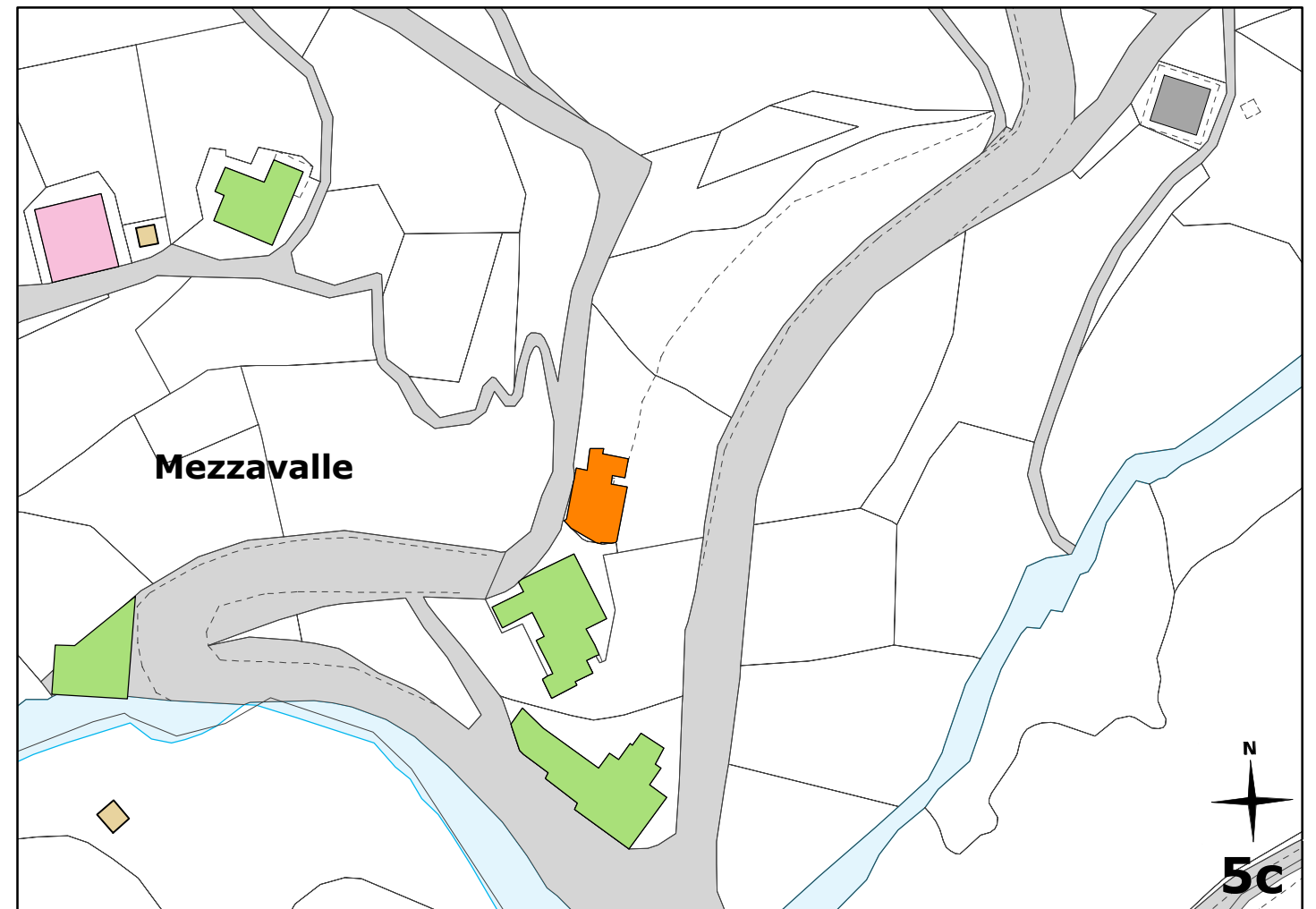
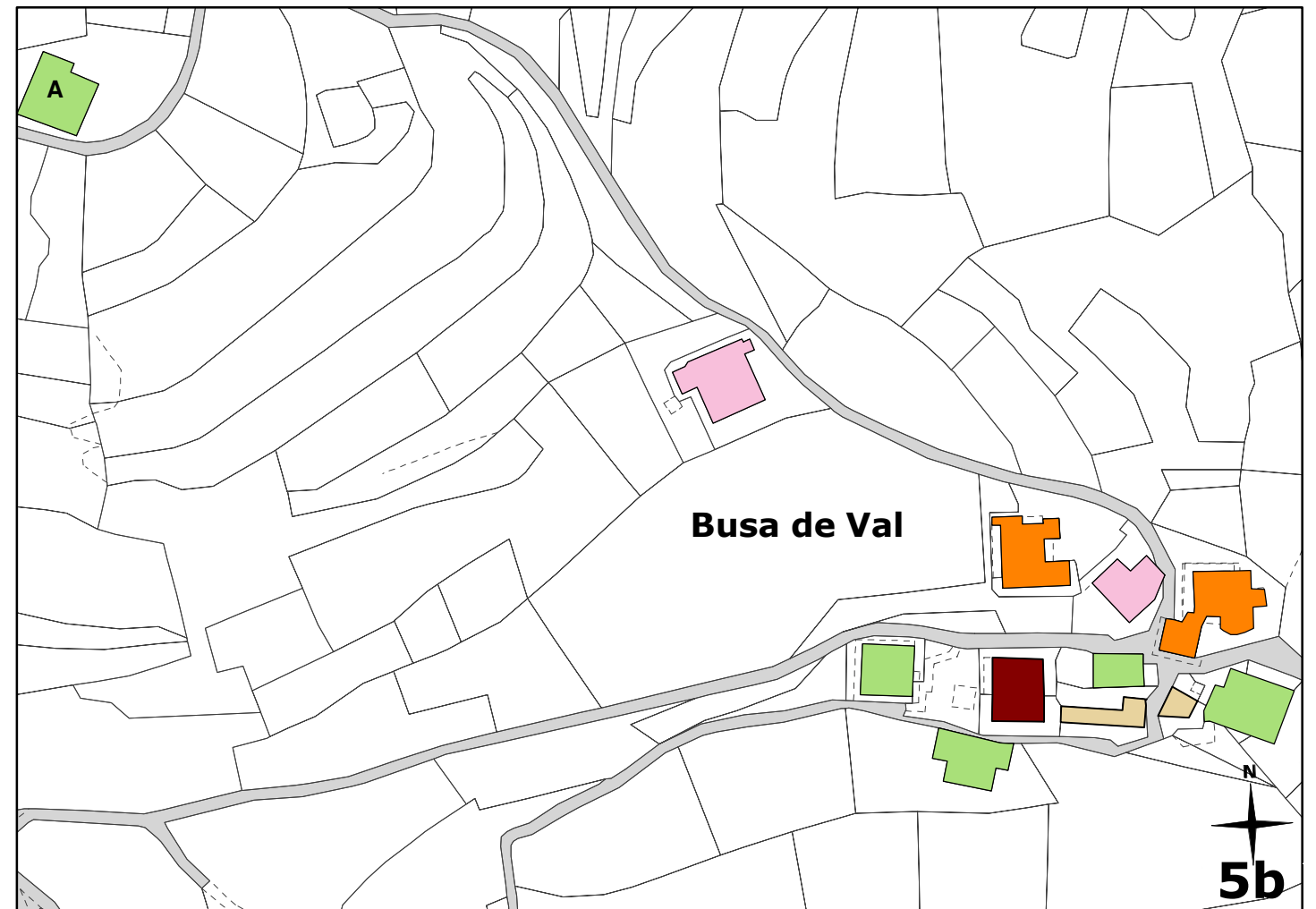
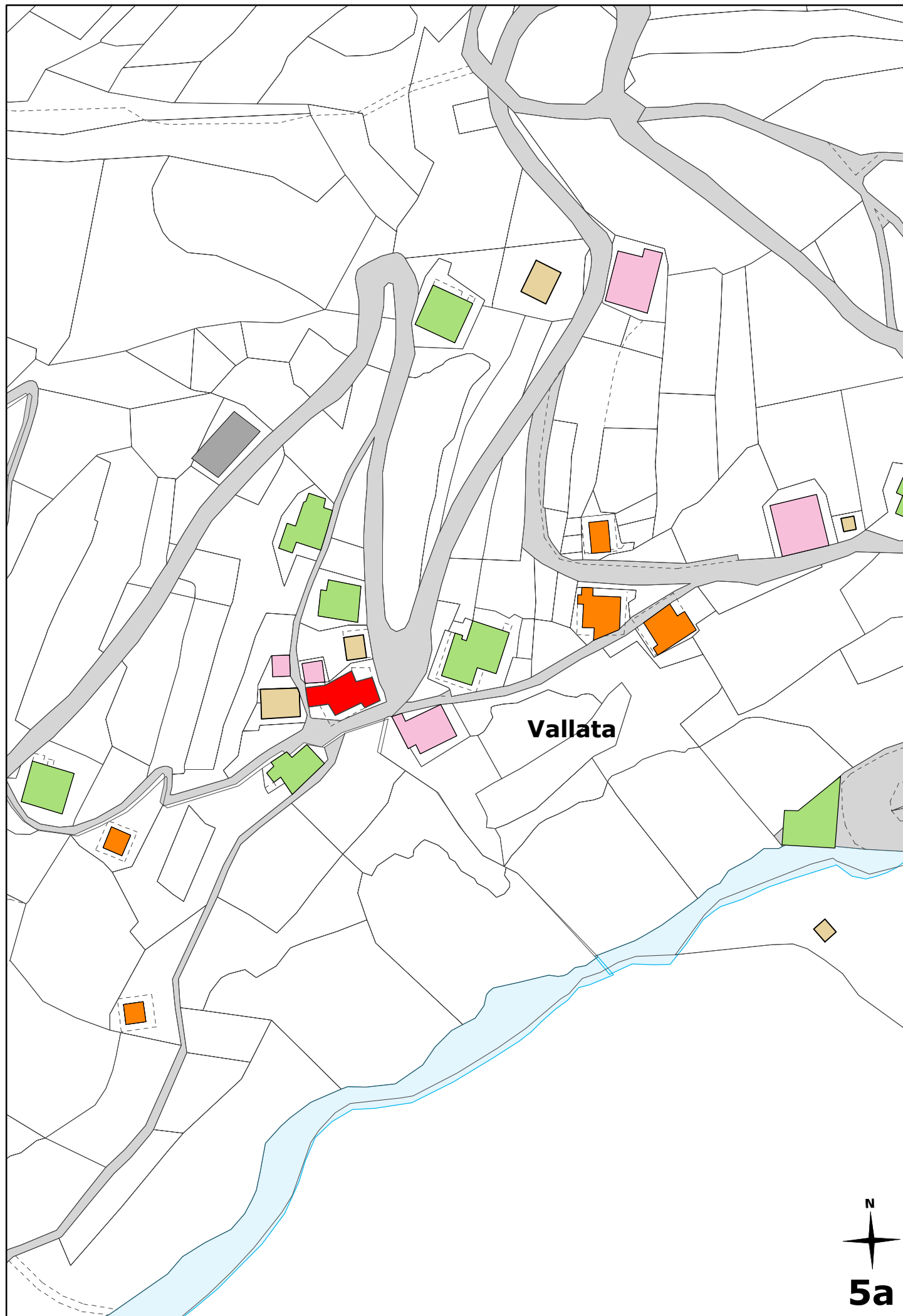
Costa Canacede

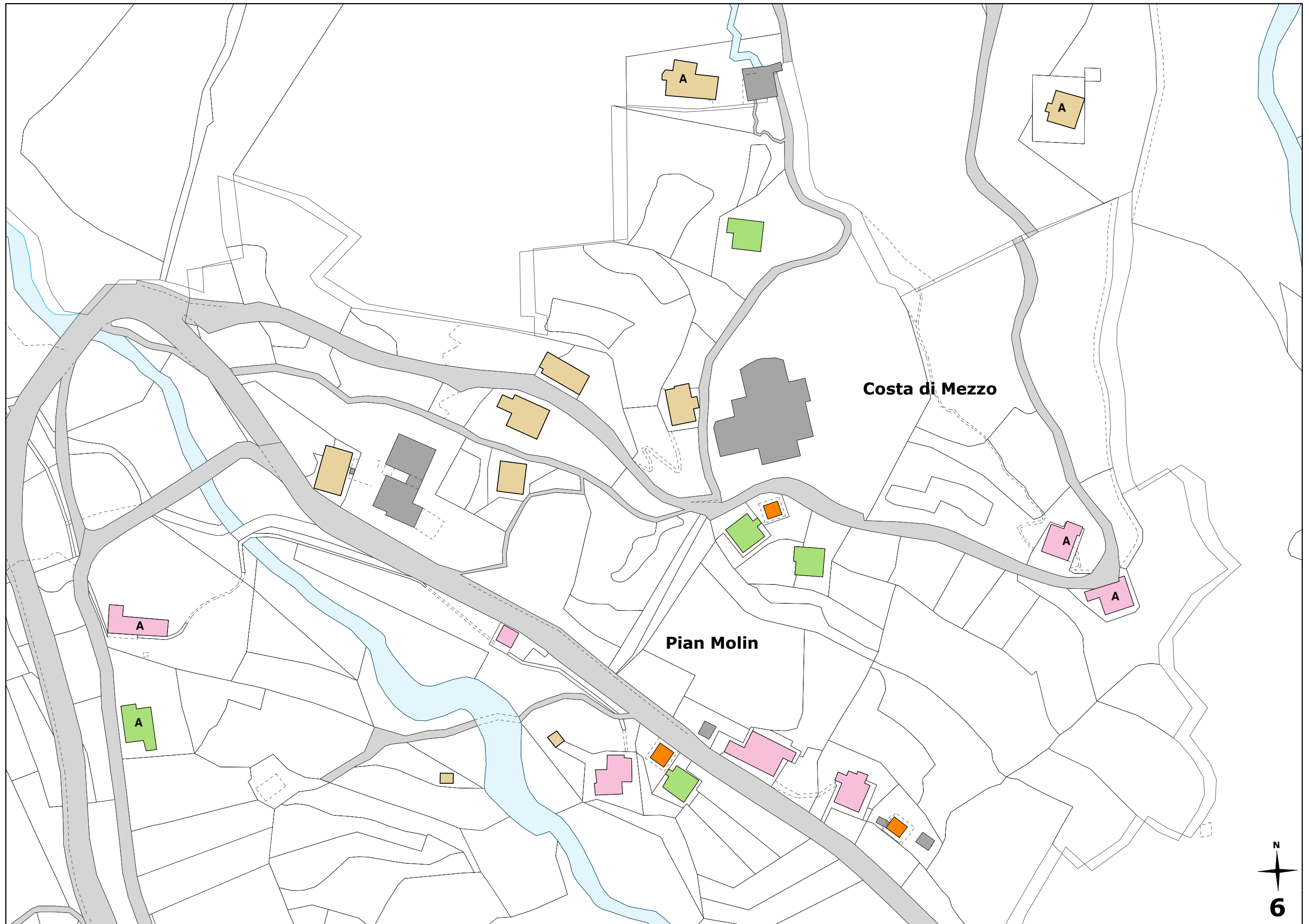
Pianezze







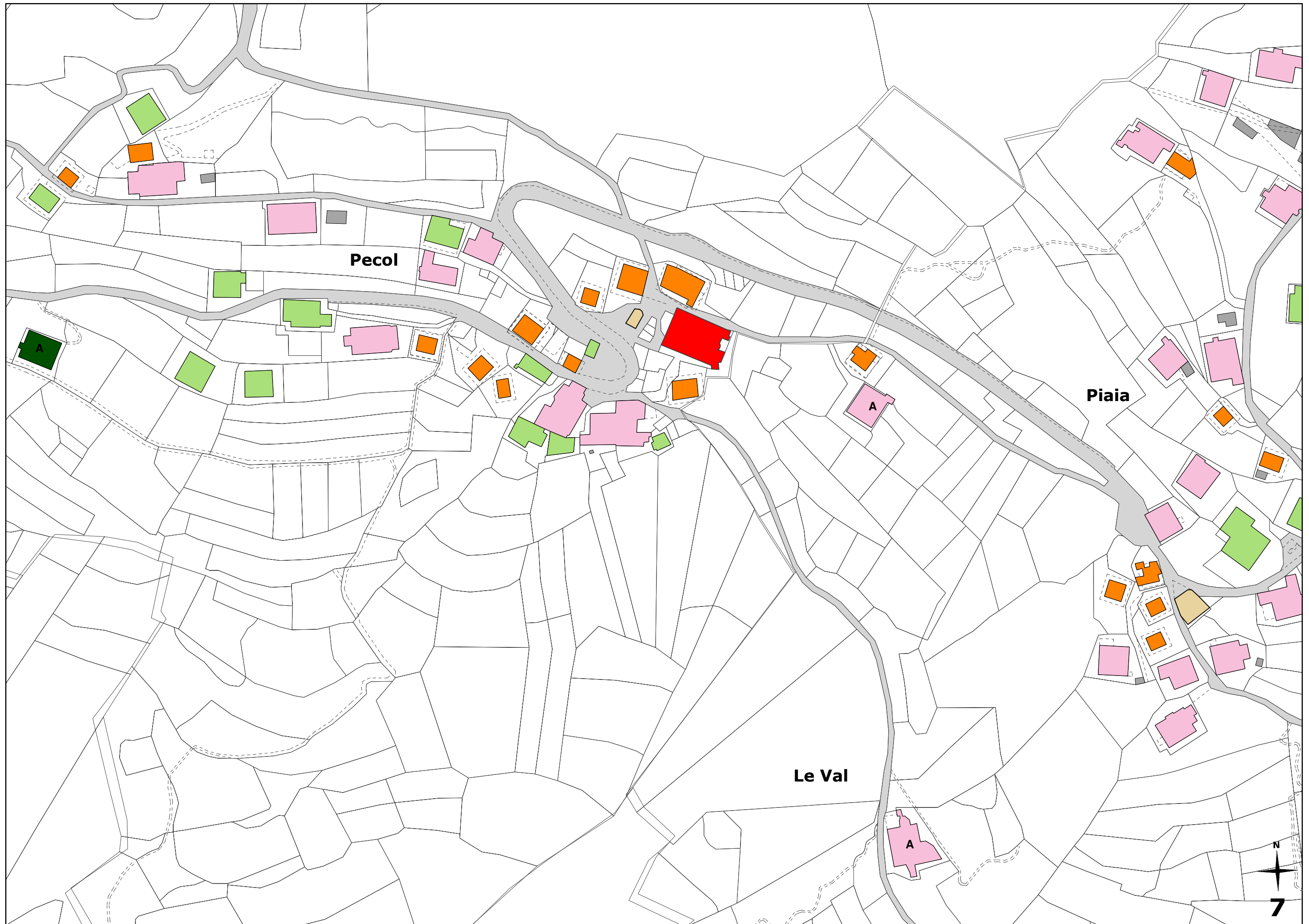


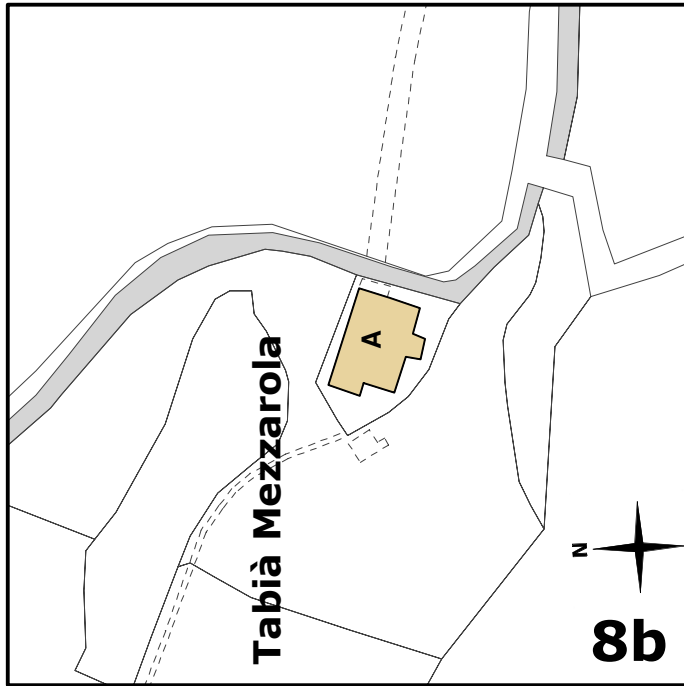
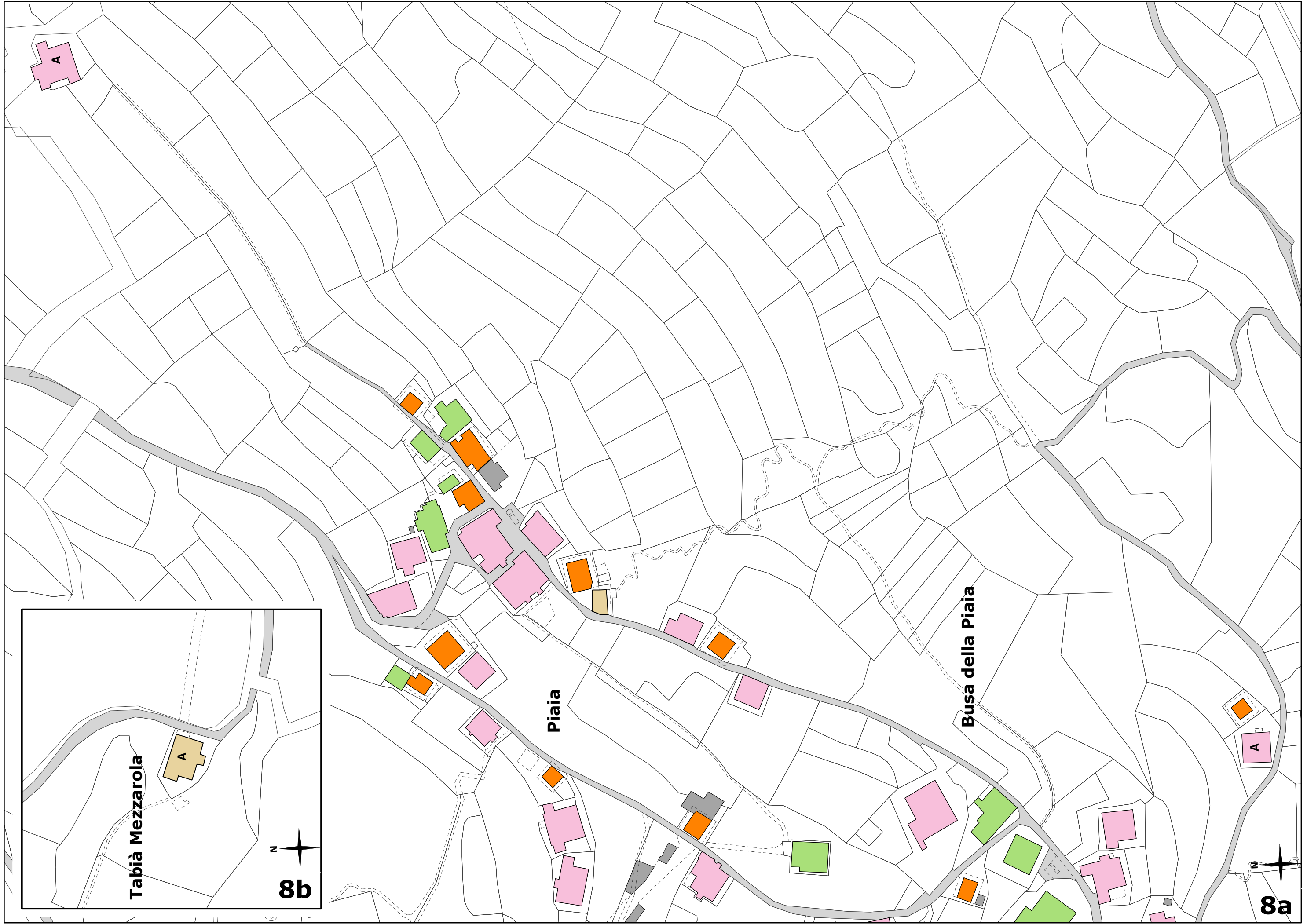


Costa di Mezzo

Pian Molin





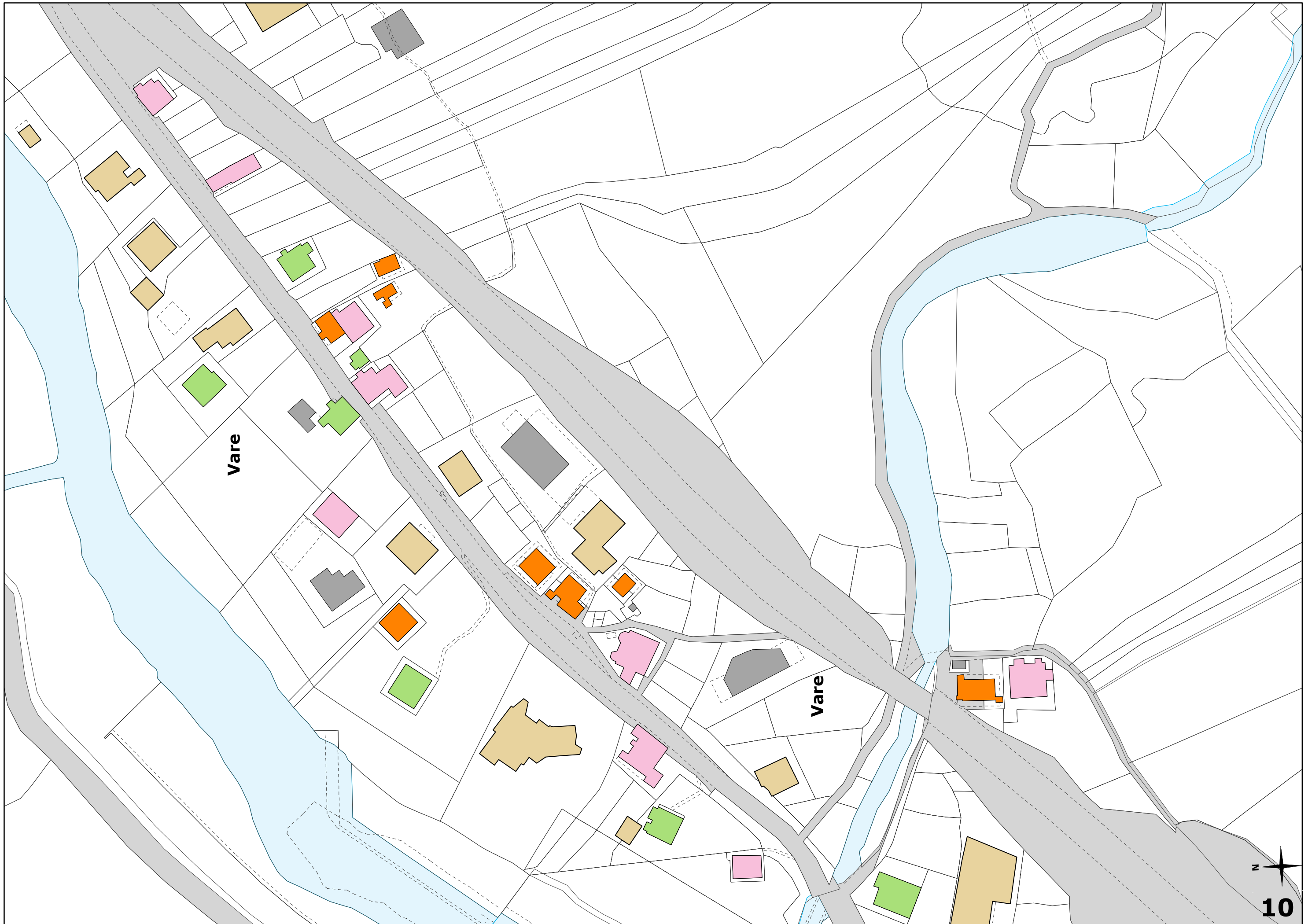


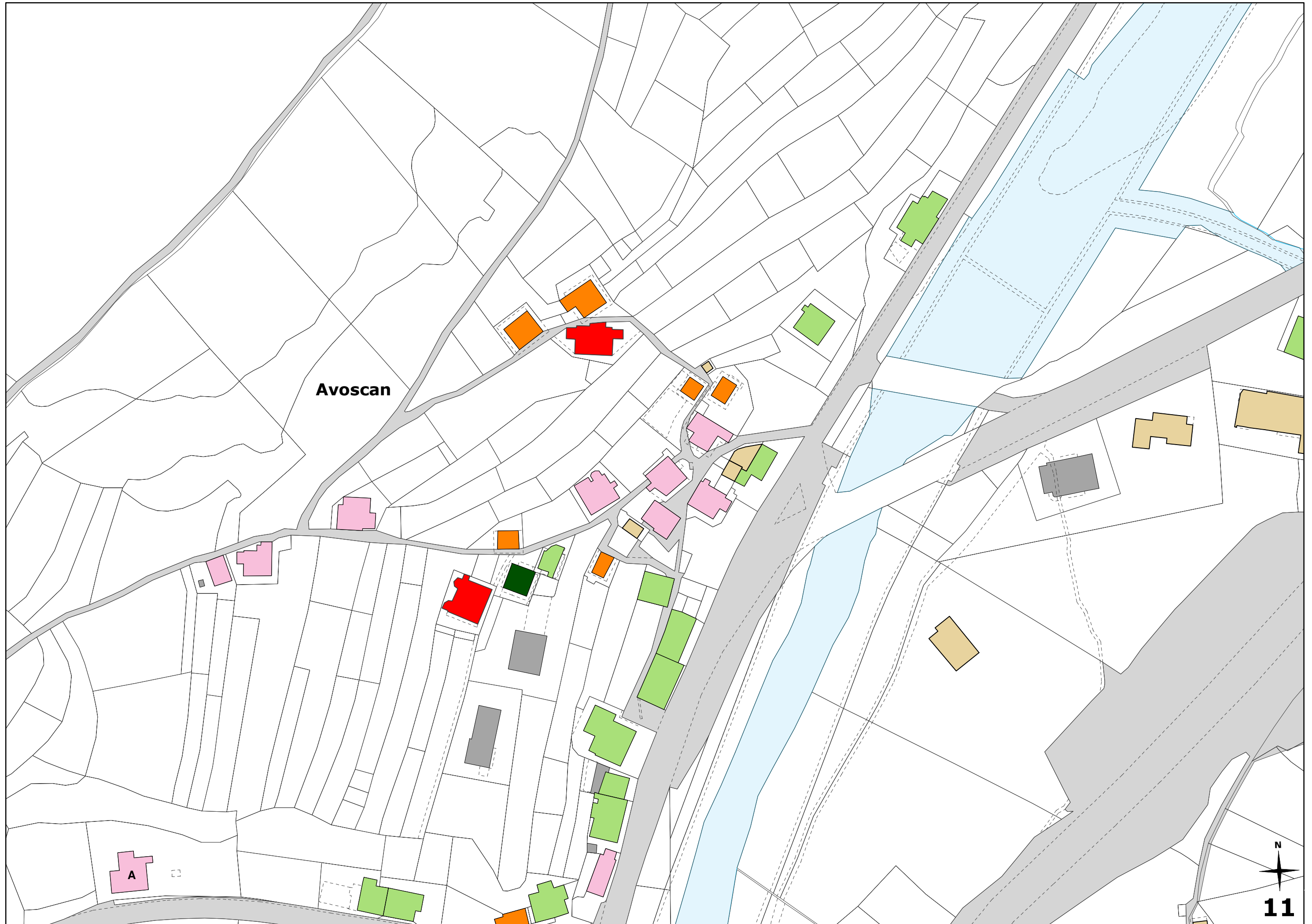
Busa della Piaia

Piaia

8a



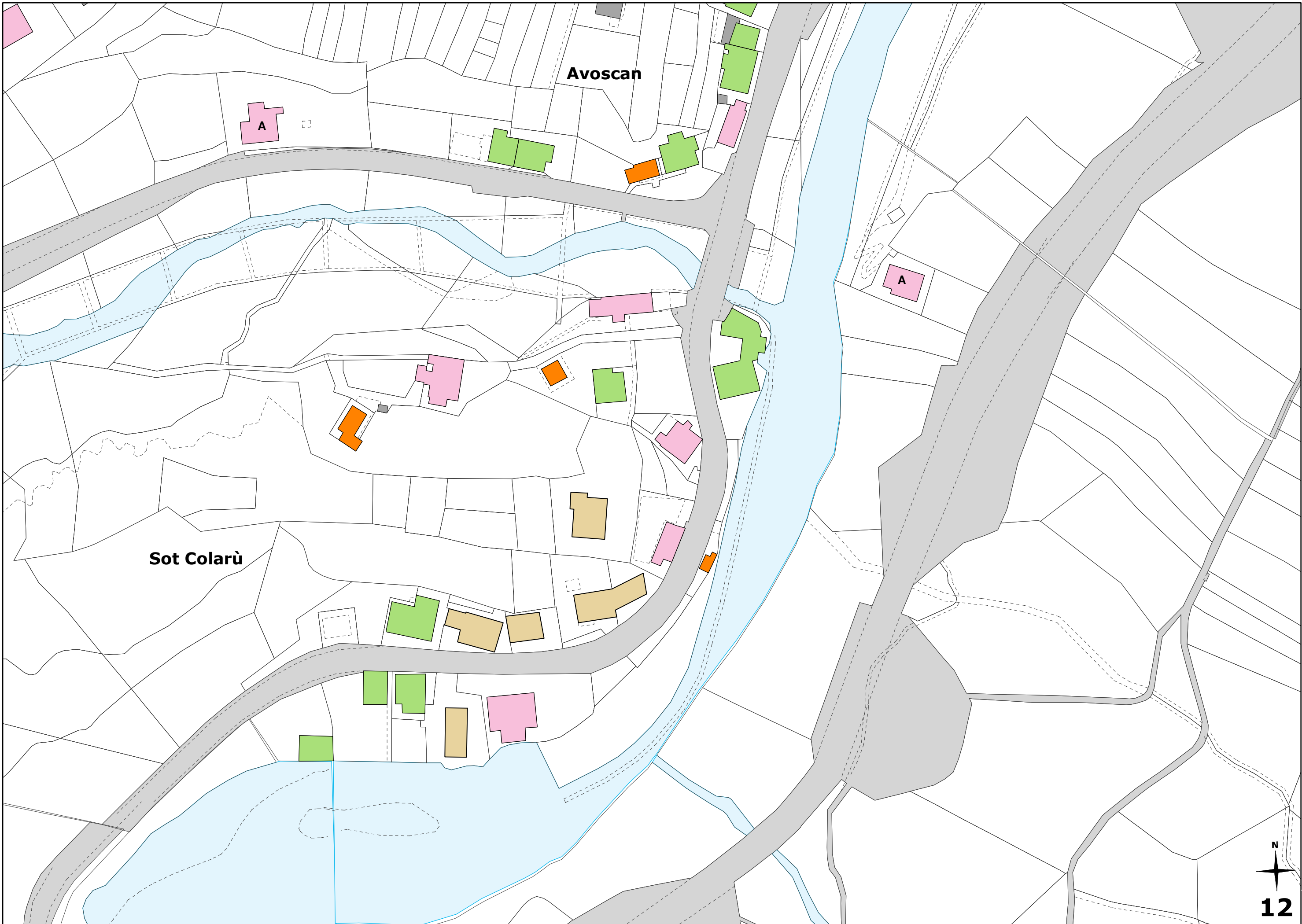




Avoscan

A



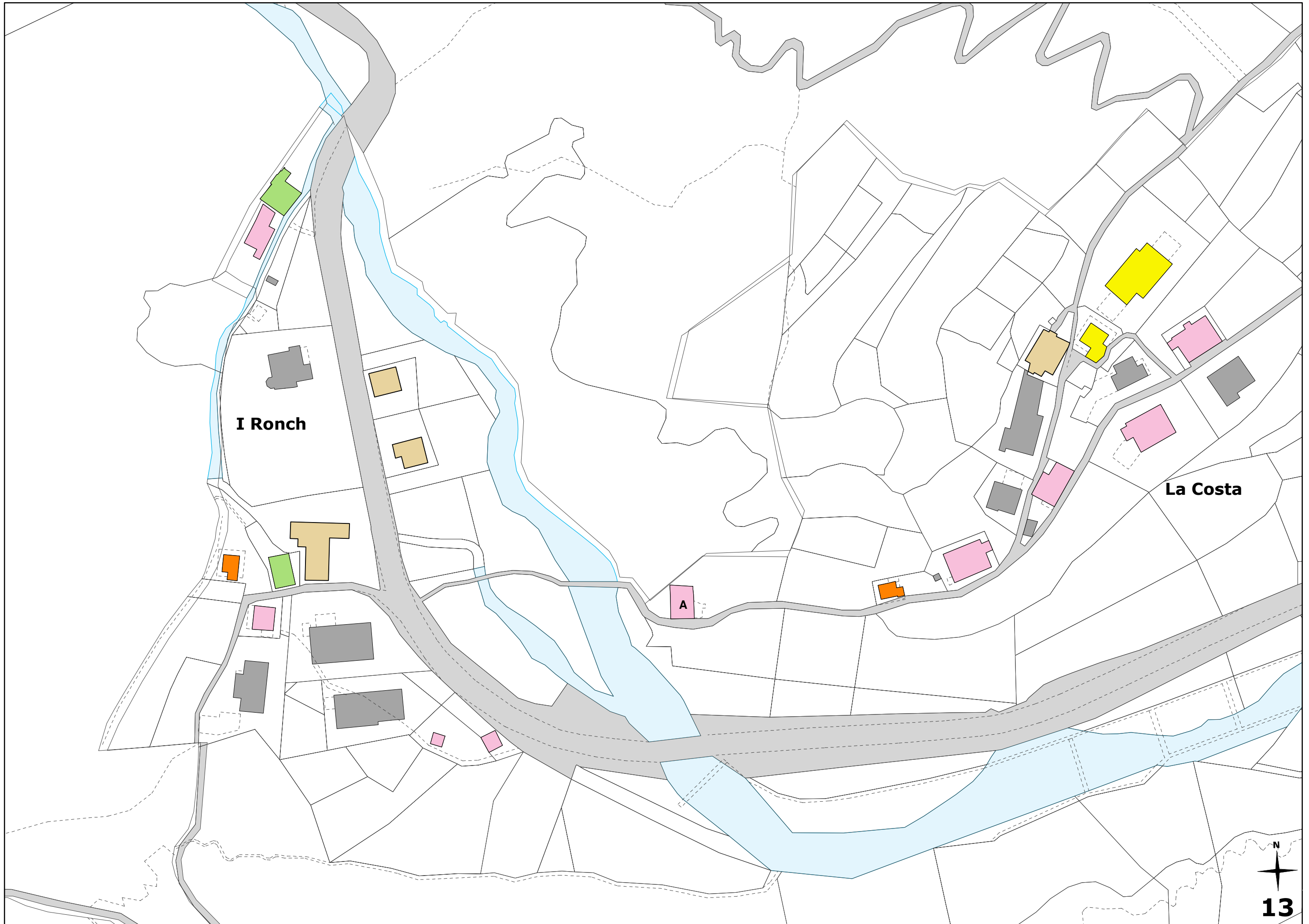


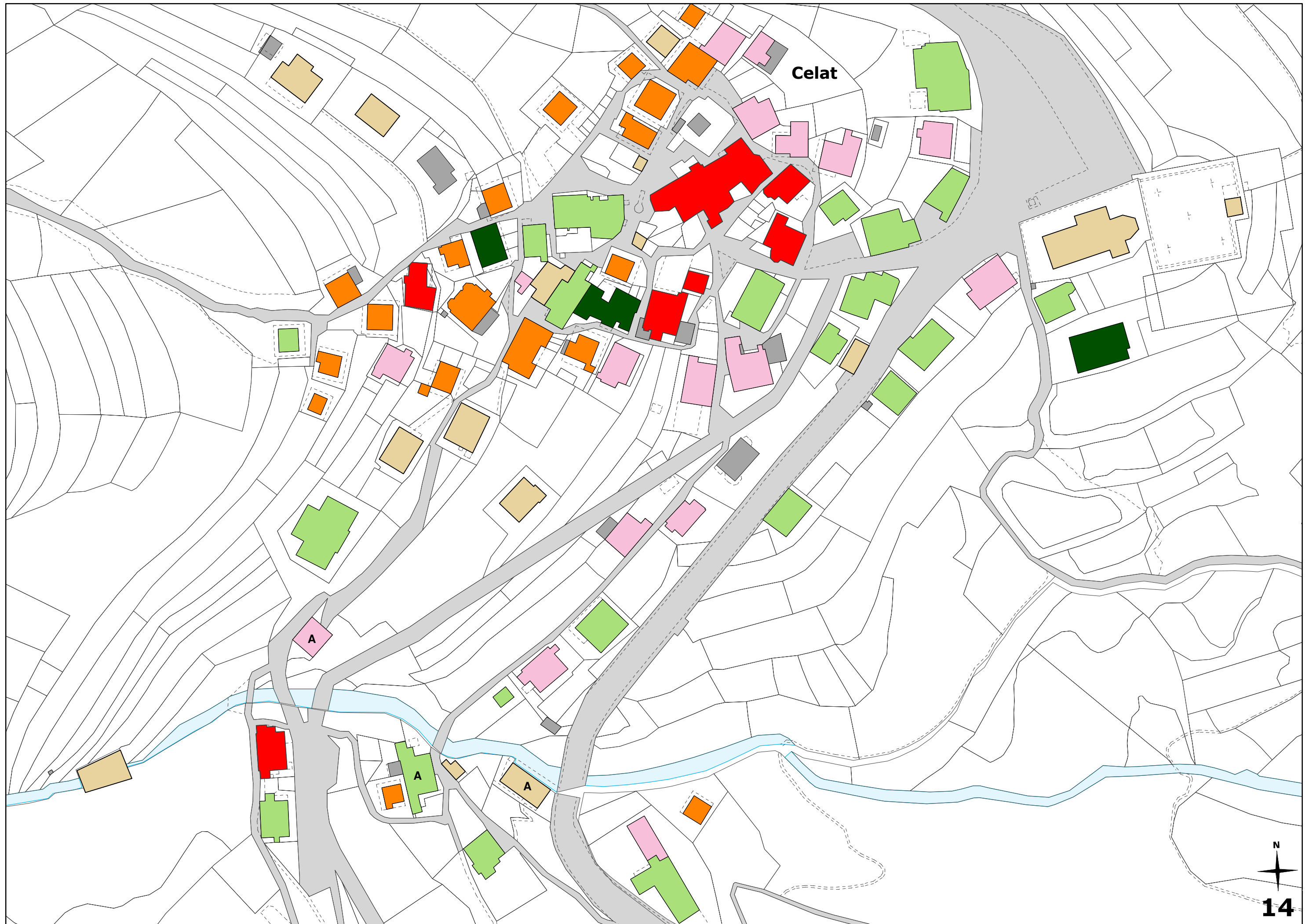
Avoscan

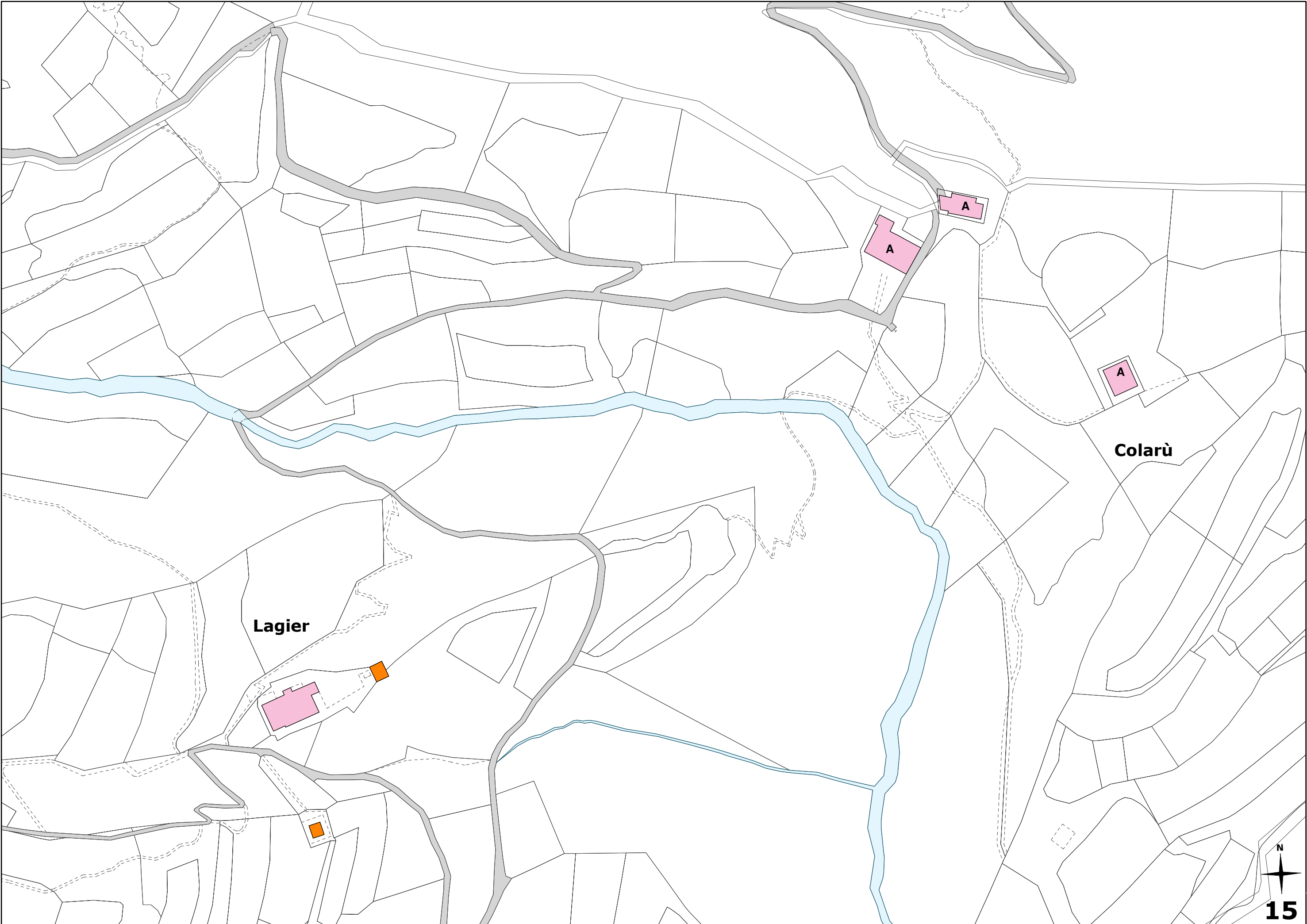
Sot Colarù

A

A



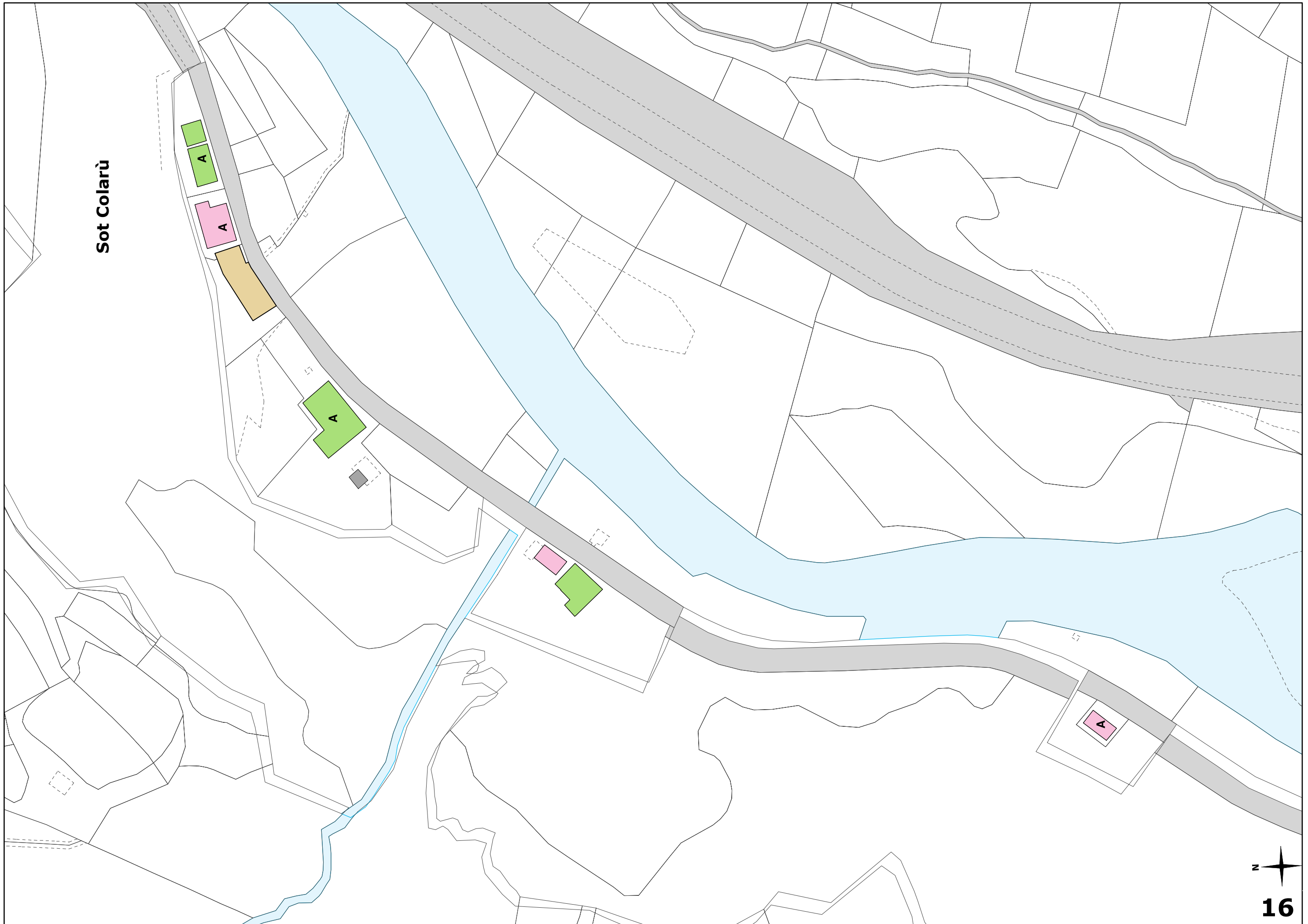


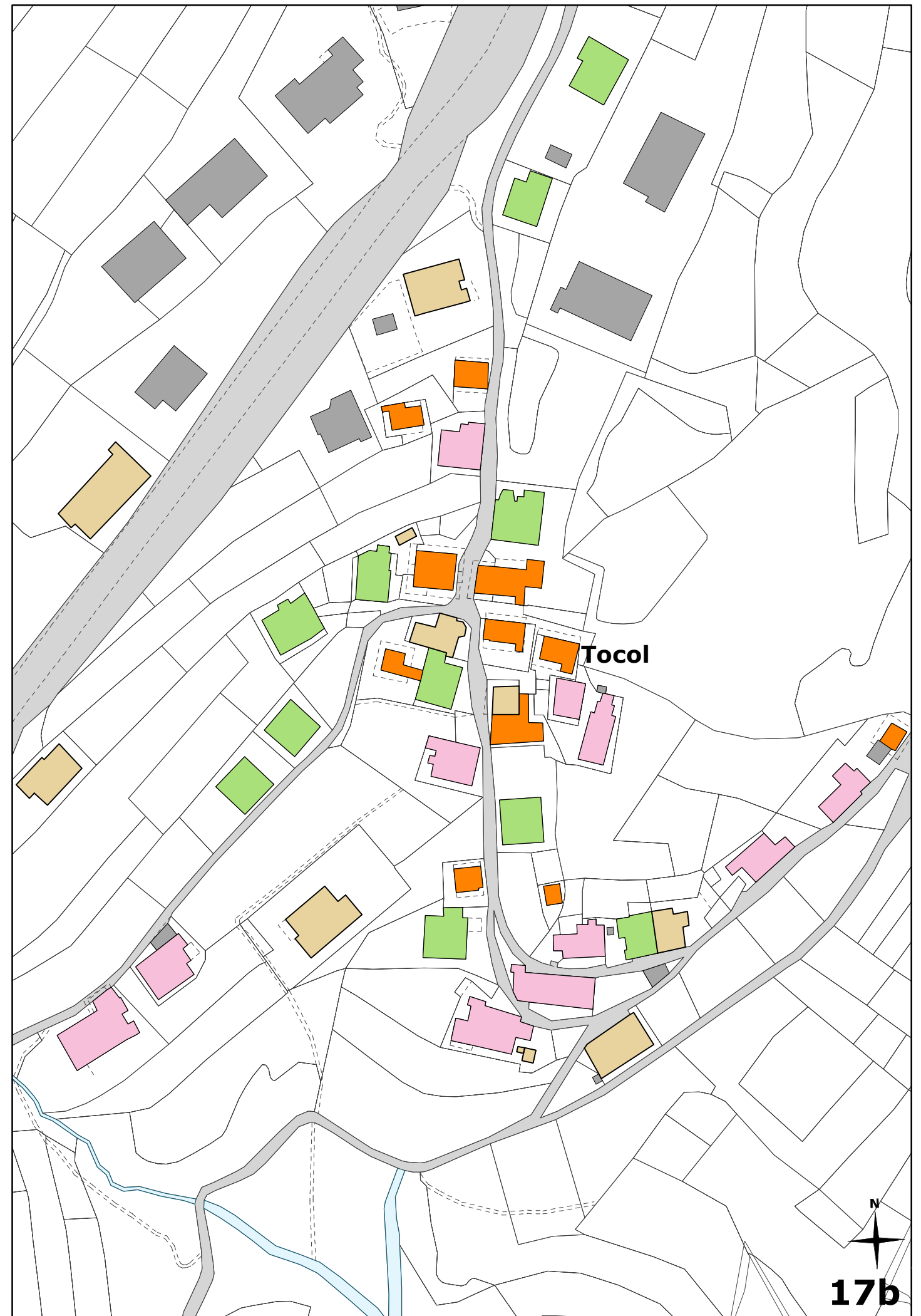


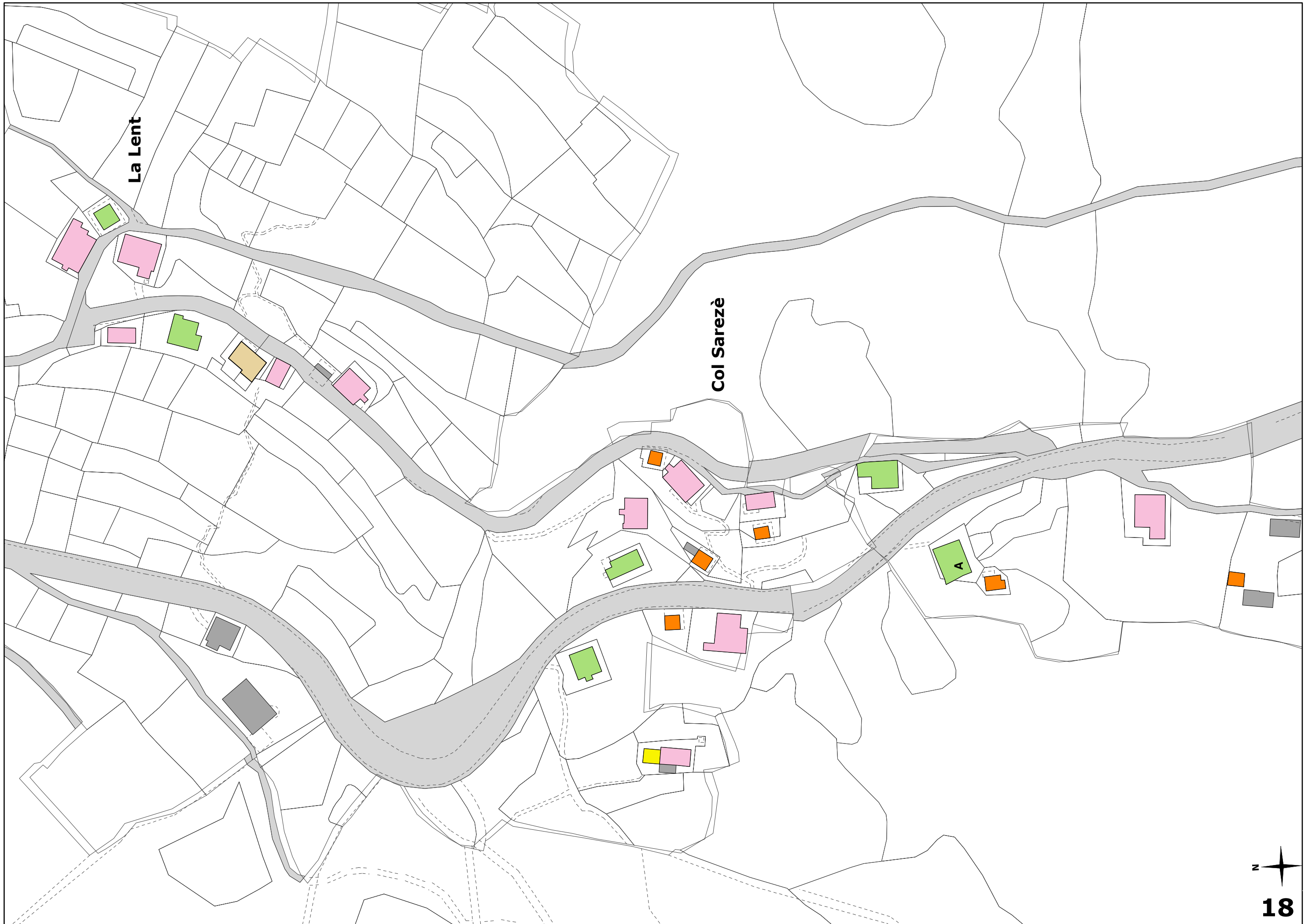
Lagier

Colarù

Sot Colarù







La Lent

Col Sarezè

A



